

**Progressive rainfall situation (Per cent departure from normal) in India  
(June 1- June 22, 2015)**

S. No	Meteorological Sub Division	Normal (June - Sep)	Jun 1 - Jun 7 2015	Jun 1 - Jun 14 2015	Jun 1 - Jun 21 2015	Jun 1 - Jun 22 2015	*Jun 1-June 22 2015	
							ACT (mm)	NOR (mm)
1	And. & Nic.Islands	1683	-73	-68	-22	-25	246.5	330.4
2	Arunachal Pradesh	1768	94	70	54	51	531.5	352.6
3	Assam & Meghalaya	1793	50	64	26	24	453.8	367.3
4	Naga,Mani,Mizo,Trip	1497	-74	-46	-42	-40	183.9	305.6
5	SHW.Bengal&Sikkim	2006	37	53	14	8	370.7	341.8
6	Gangetic W. Bengal	1168	-86	-46	-36	-19	127.6	158.3
7	Odisha	1150	8	-6	31	37	190.1	138.3
8	Jharkhand	1092	-39	-51	-46	-37	72.6	115.8
9	Bihar	1028	-83	-61	-70	-71	28.4	99.3
10	East Uttar Pradesh	898	-92	-78	-73	-74	13.9	54.1
11	West Uttar Pradesh	769	-76	-58	-59	-53	14.6	31.3
12	Uttarakhand	1229	-94	-86	-52	-49	49.7	97.2
13	Hary.,Chand.&Delhi	466	-39	-3	-2	-1	25.2	25.4
14	Punjab	492	89	-15	-19	-20	19.6	24.4
15	Himachal Pradesh	825	17	-29	6	-3	52.8	54.3
16	Jammu & Kashmir	535	149	45	40	34	58.8	44.0
17	West Rajasthan	263	205	123	76	87	30.8	16.5
18	East Rajasthan	616	23	26	19	25	38.1	30.6
19	W.Madhya Pradesh	876	-91	66	67	78	97.8	55.1
20	E.Madhya Pradesh	1051	-59	7	-3	-2	65.8	67.2
21	Guj arat region	901	-95	-8	-20	-21	53.4	67.6
22	Saurashtra &Kutch	474	-2	21	21	10	49.5	45.0
23	Konkan & Goa	2914	-69	-36	34	49	629.4	422.4
24	M. Maharashtra	729	-40	2	-5	22	113.7	93.4
25	Marathwada	683	-83	26	15	14	111.7	98.3
26	Vidarbha	955	9	59	111	139	227.1	95.2
27	Chhattisgarh	1147	93	45	45	79	177.7	99.5
28	C. Andhra Pradesh	581	71	94	188	180	194.1	69.2
29	Telangana	755	-1	47	134	136	204.6	86.7
30	Rayalaseema	398	58	32	18	15	60.5	52.6
31	T.Nadu& Pondicherry	317	67	47	38	40	50.5	36.0
32	Coastal Karnataka	3084	-69	-29	-13	-11	507.3	570.5
33	North int. Karnataka	506	15	-2	-6	5	76.5	72.8
34	South int. Karnataka	660	37	8	27	50	142.6	94.9
35	Kerala	2040	-67	-48	-40	-36	287.8	447.9
36	Lakshadweep	999	-22	32	13	9	274.3	251.6






 Monsoon covered meteorological sub-divisions

**Regional rainfall situation (June 1- June 22 2015)**

COUNTRY AS A WHOLE	21
NORTH WEST INDIA	-7
CENTRAL INDIA	45
SOUTH PENINSULA	35
EAST & NORTH EAST INDIA	3

- Monsoon has further advanced to some more parts of Gujarat, Madhya Pradesh, Chhattisgarh, Jharkhand & Bihar
- With the receipt of 31.5mm rainfall during last 24 hours, rainfall deficit of Kerala has reduced by 4% (from -40 to -36%)

**LEGEND:**

Excess: (+20 or more)	
Normal: (+19 to -19)	
Deficient: (-20 to -59)	
Scanty: (-60 to -99)	
No Rain: (-100)	

These bar diagrams have been prepared based on the data supplied by IMD.

Progressive rainfall situation(Percent departure from normal) in India  
(June1 - 22, 2015)

